

Appendix E1-10
LAX SPECIFIC PLAN AMENDMENT STUDY REPORT

**Specific Plan Amendment Study (SPAS) EIR
Airfield Alternatives
Eastside Navigational Aids**

October 2011

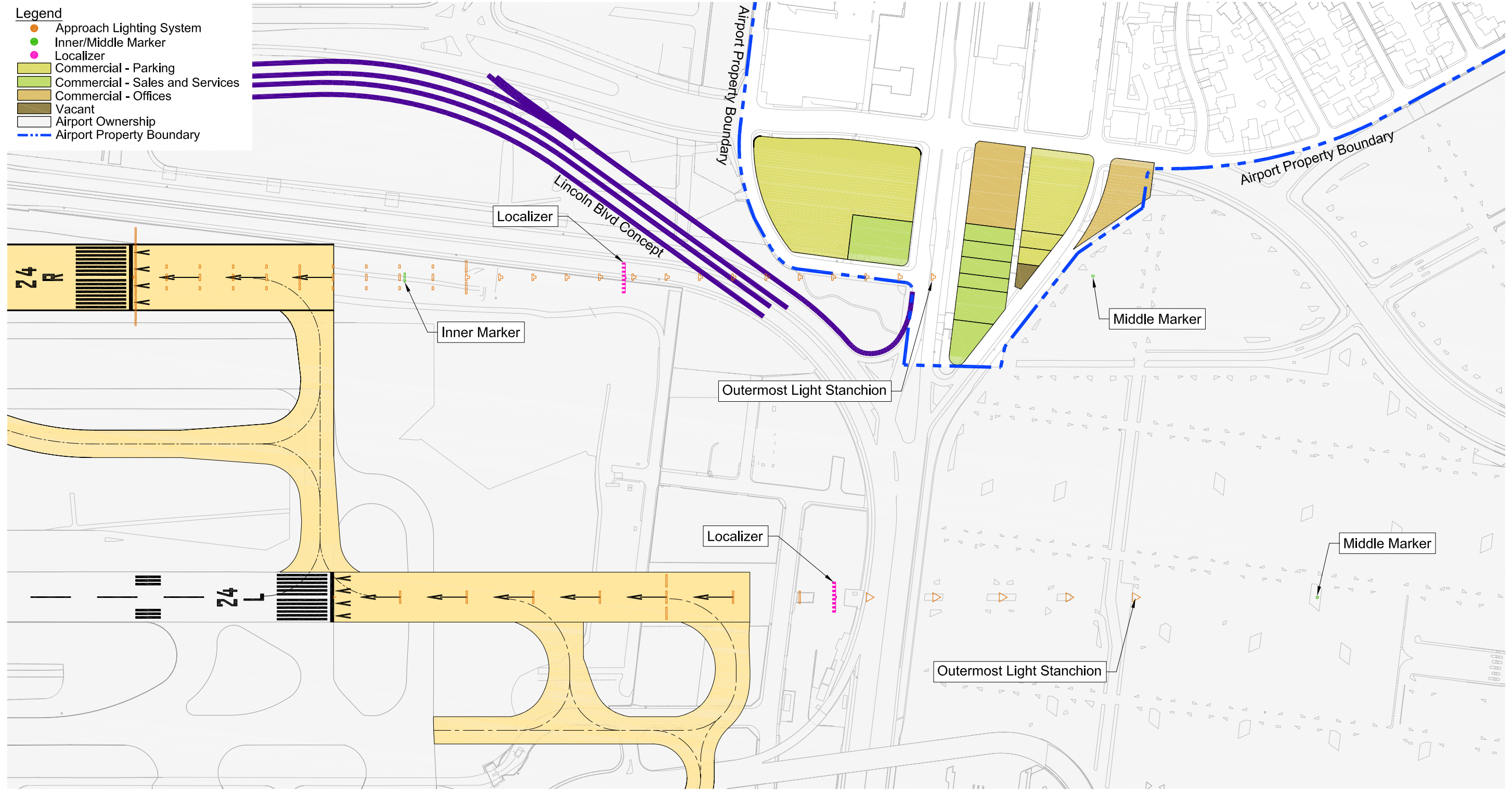
Prepared for:

Los Angeles World Airports
One World Way
Los Angeles, California 90045

Prepared by:

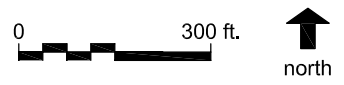
Ricondo & Associates, Inc.
1917 Palomar Oaks Way Suite 350
Carlsbad, CA 92008

- Legend**
- Approach Lighting System
 - Inner/Middle Marker
 - Localizer
 - Commercial - Parking
 - Commercial - Sales and Services
 - Commercial - Offices
 - Vacant
 - Airport Ownership
 - Airport Property Boundary



Source: HNTB Corporation, Los Angeles International Airport Existing Airport Layout Plan, August 2010; LAWA Environmental Services Division, Parcel Boundaries and Uses, 2010; Ricondo & Associates, Inc., October 2011.
 Prepared by: Ricondo & Associates, Inc., October 2011.

Exhibit 1



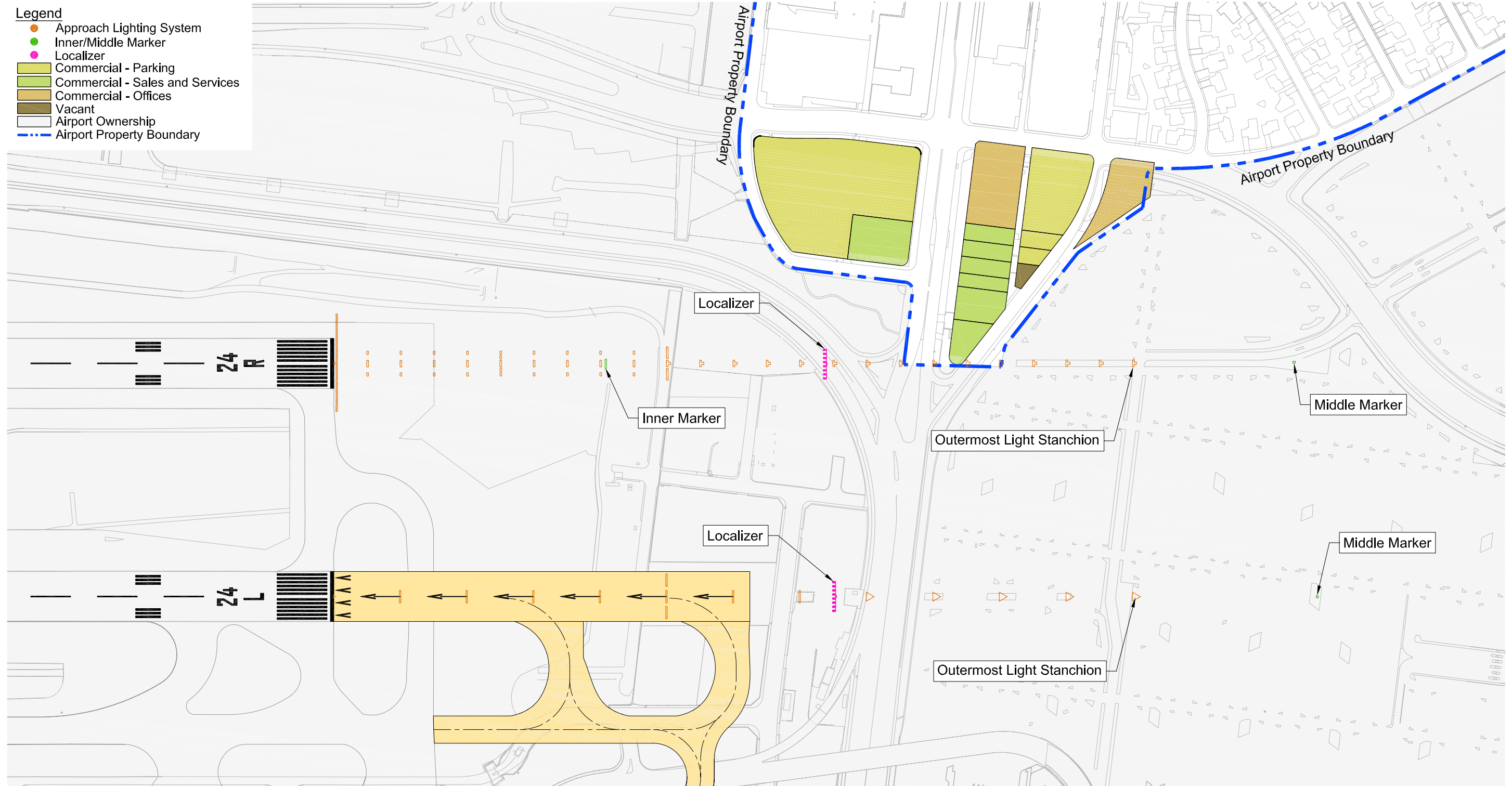
**SPAS Alternative 1 - Runway 6L-24R Relocated 260 ft. North
 Proposed Location of Eastern Navigational Aids**

Drawing: Z:\LAWALAX North Runway Alternatives\NAVAIDs\CAD\East_1_260 North.dwg_Layout: Layout1_Oct 20, 2011, 2:35pm

Specific Plan Amendment Study


October 18, 2011

- Legend**
- Approach Lighting System
 - Inner/Middle Marker
 - Localizer
 - Commercial - Parking
 - Commercial - Sales and Services
 - Commercial - Offices
 - Vacant
 - Airport Ownership
 - Airport Property Boundary



Source: HNTB Corporation, Los Angeles International Airport Existing Airport Layout Plan, August 2010; LAWA Environmental Services Division, Parcel Boundaries and Uses, 2010; Ricondo & Associates, Inc., October 2011.
 Prepared by: Ricondo & Associates, Inc., October 2011.

Exhibit 2



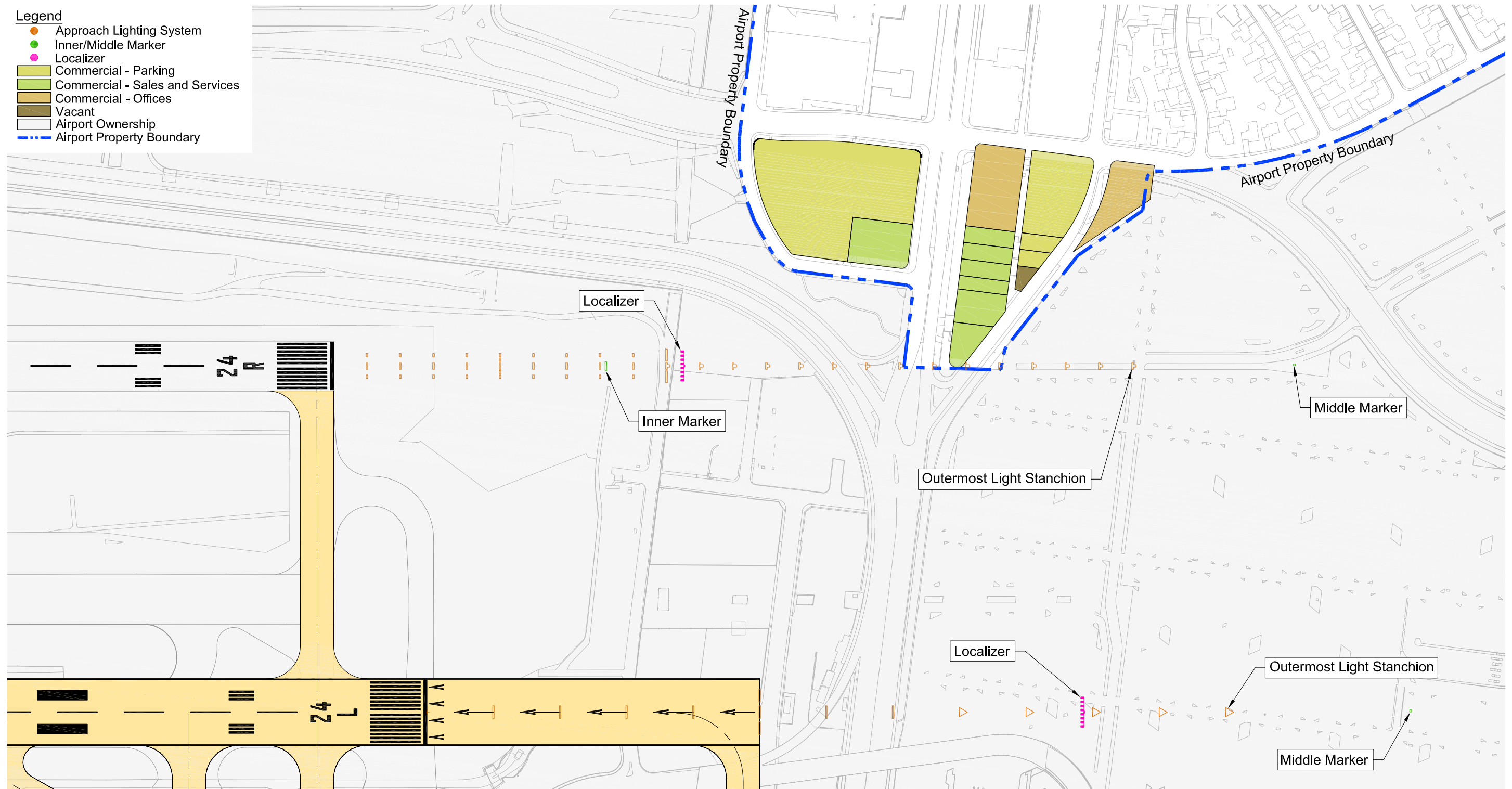
**SPAS Alternative 2 - No Increase In Separation
 Proposed Location of Runway Eastern Navigational Aids**

Drawing: Z:\LAWALAX North Runway Alternatives\NAVAIDs\CAD\East_2_No Increase.dwg_Layout: Layout1_Oct 20, 2011, 2:36pm

Specific Plan Amendment Study

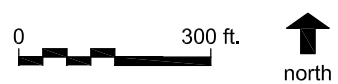
October 18, 2011

- Legend**
- Approach Lighting System
 - Inner/Middle Marker
 - Localizer
 - Commercial - Parking
 - Commercial - Sales and Services
 - Commercial - Offices
 - Vacant
 - Airport Ownership
 - Airport Property Boundary



Source: HNTB Corporation, Los Angeles International Airport Existing Airport Layout Plan, August 2010; LAWA Environmental Services Division, Parcel Boundaries and Uses, 2010; Ricondo & Associates, Inc., October 2011.
 Prepared by: Ricondo & Associates, Inc., October 2011.

Exhibit 3



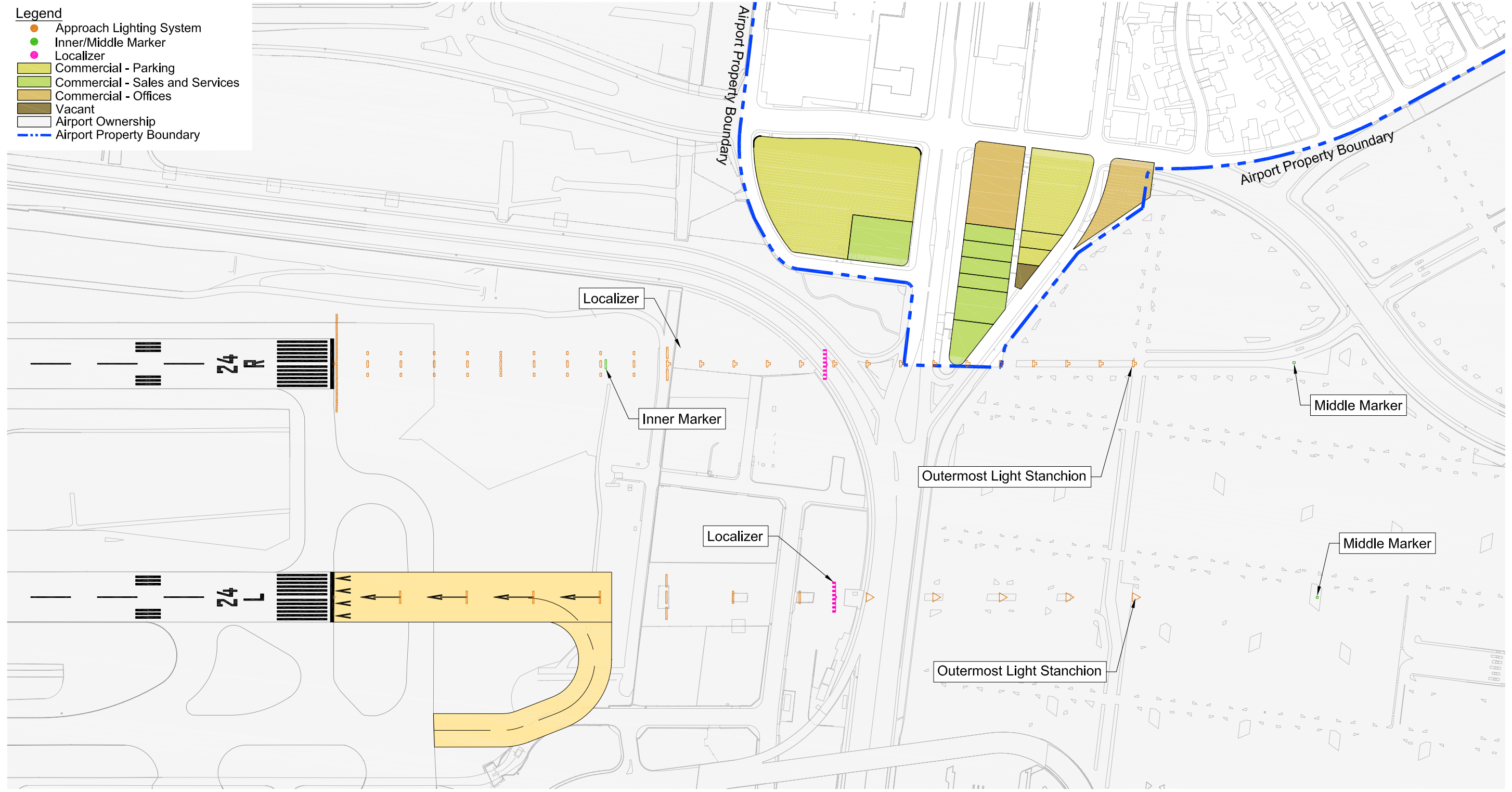
**SPAS Alternative 3 - Implement Existing Master Plan
 Proposed Location of Eastern Navigational Aids**

Drawing: Z:\LAWAILAX North Runway Alternatives\NAVAIDS\CAD\East_3_Master Plan.dwg_Layout: Layout1_Oct 20, 2011, 2:43pm

Specific Plan Amendment Study

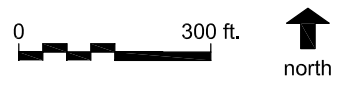
October 18, 2011

- Legend**
- Approach Lighting System
 - Inner/Middle Marker
 - Localizer
 - Commercial - Parking
 - Commercial - Sales and Services
 - Commercial - Offices
 - Vacant
 - Airport Ownership
 - Airport Property Boundary



Source: HNTB Corporation, Los Angeles International Airport Existing Airport Layout Plan, August 2010; LAWA Environmental Services Division, Parcel Boundaries and Uses, 2010; Ricondo & Associates, Inc., October 2011.
 Prepared by: Ricondo & Associates, Inc., October 2011.

Exhibit 4



**SPAS Alternative 4 - Modified No Projec - No Yellow Lights
 Proposed Location of Eastern Navigational Aids**

Drawing: Z:\LAWALAX North Runway Alternatives\NAVAIDS\CAD\East_4_NYL.dwg_Layout: Layout1_Oct 20, 2011, 2:38pm

Specific Plan Amendment Study

October 18, 2011

